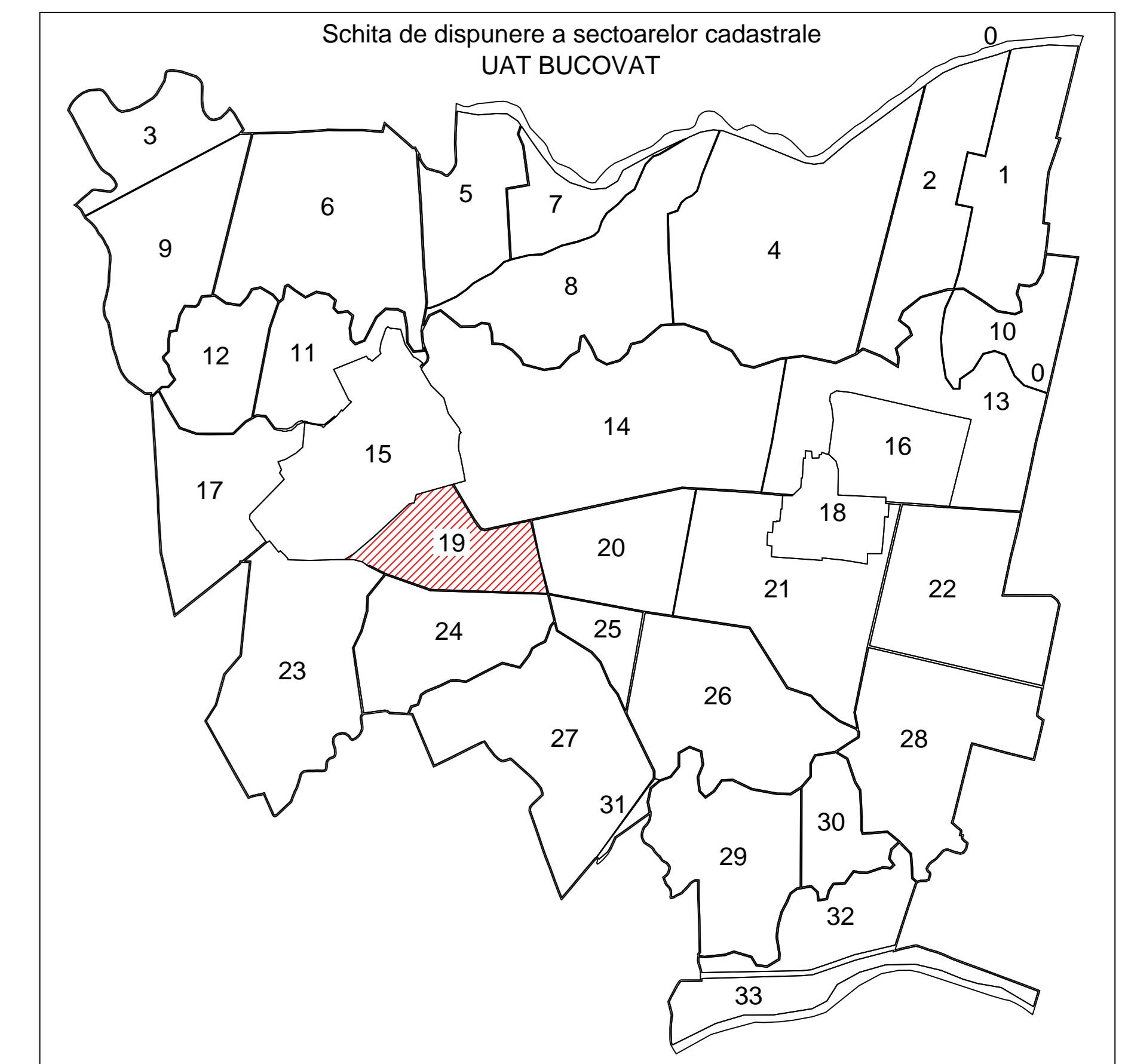
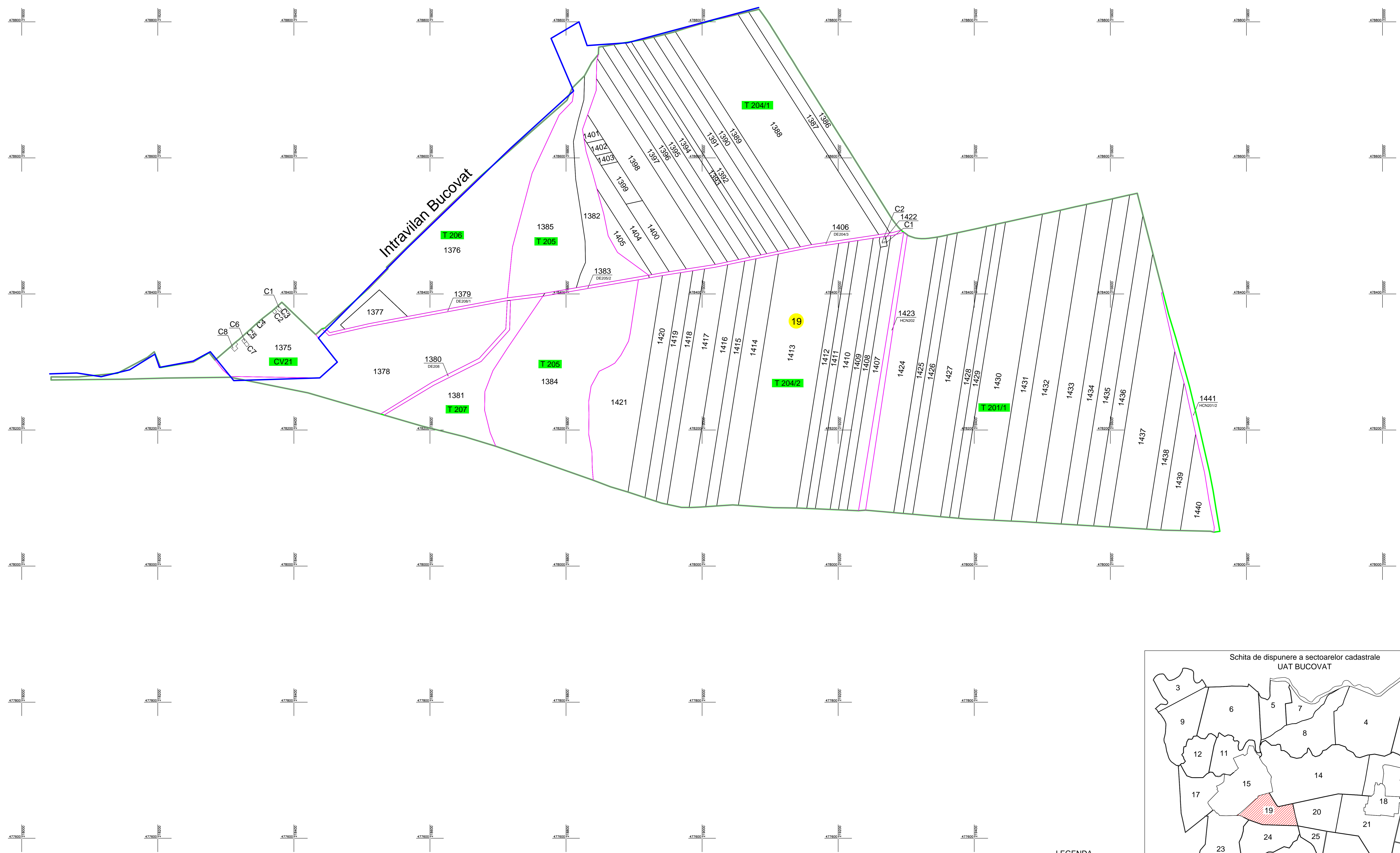



PLAN CADASTRAL
 UAT Bucovăț, Județ Timiș, Sector 19
 Sistem de proiecție STEREOGRAFIC 1970
 Scara 1 : 2000
 Copie spre Publicare



LEGENDA

Numar Sector	19
ID imobil	1430
Limita sector	—
Limita imobil	—
Limita constructie	—
Hidrografie	—
ID constructie	C1
Limita tarla	—
Numar tarla	T.205
Limita intravilan	—

Executant: SC MS-CAD SRL
 Data: 01/2023

