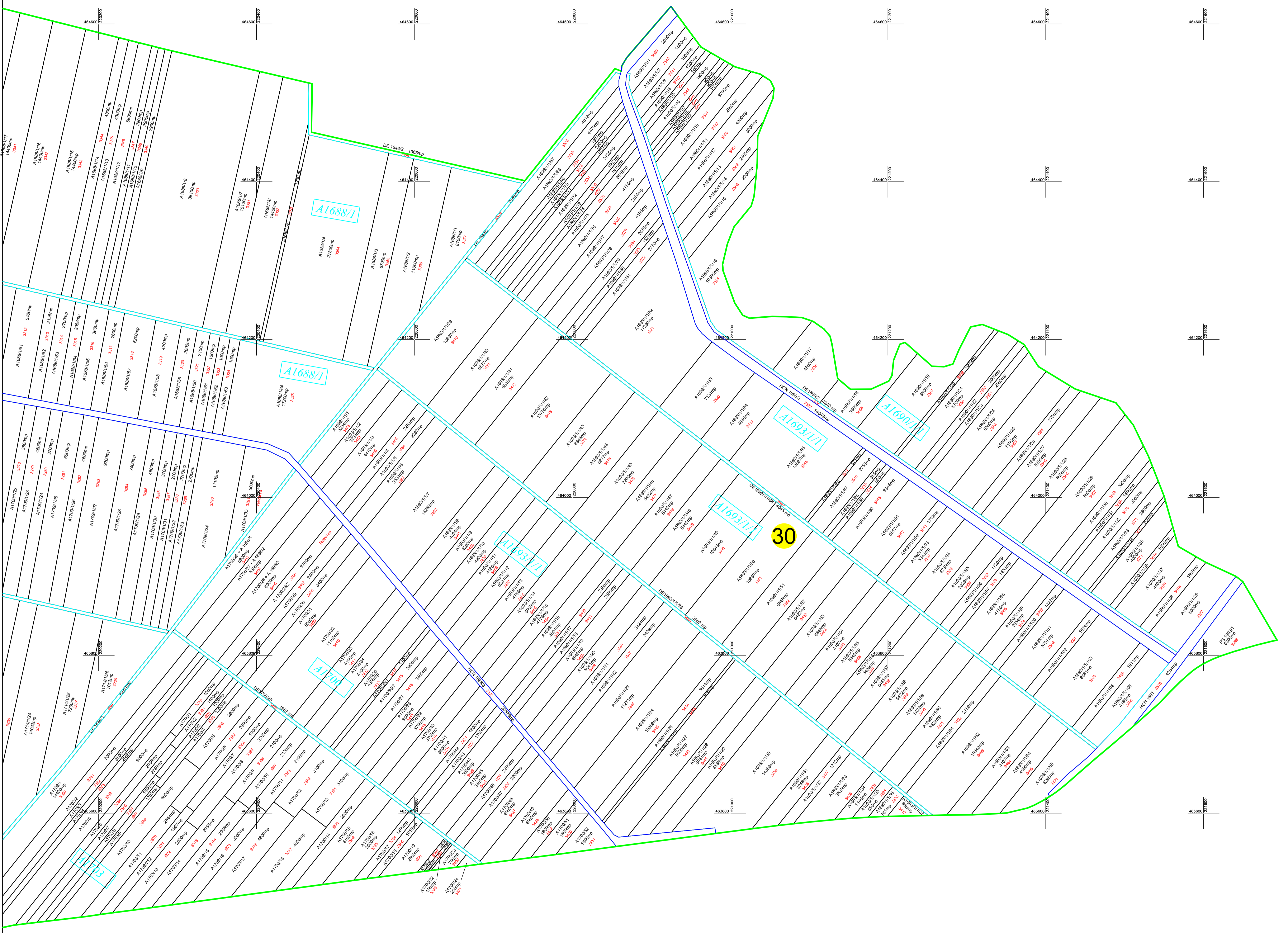
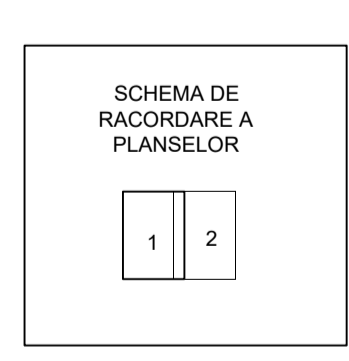
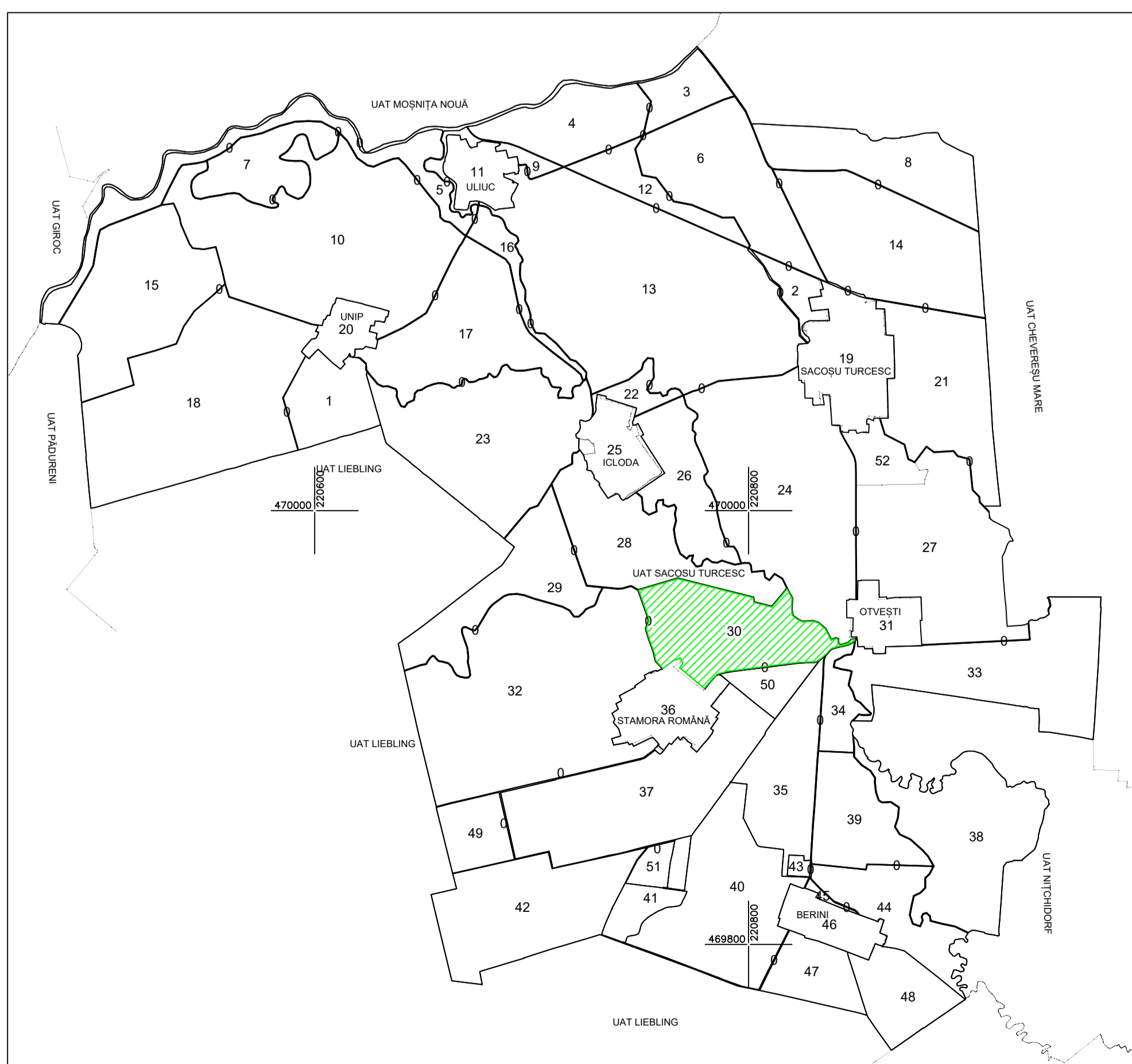


**PLAN CADASTRAL**  
 UAT: Sacosu Turcesc, judetul: TIMIS, Sect. cad. 30, plansa 2  
 Scara 1:2000  
 Sistem de proiectie: stereografic 1970  
 Spre Publicare



Schita cu dispunerea sectoarelor cadastrale



**LEGENDA**

|                   |          |
|-------------------|----------|
| Nume Sector       | ●        |
| ID Imobil         | 15       |
| Limita imobil     | —        |
| Limita sector     | —        |
| Hotografie        | —        |
| Limita UAT        | —        |
| Limita intravilan | —        |
| Limita barie      | —        |
| Numar barie       | A 1688/1 |